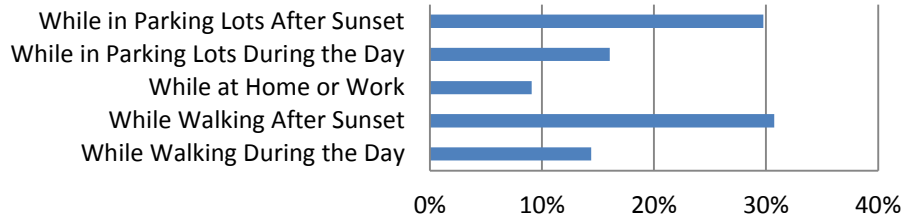




The “Southeast Urbana Safety and Design Survey” focused on the relationship between public safety and urban design in the area bordered by Cottage Grove Avenue on the west, Philo Road on the east, Colorado Avenue on the north, and Mumford Drive on the south. It was offered to those who reside in, work in, own property in, or pass through the study area from December 18, 2014 through January 18, 2015. An advertisement for the survey was sent out to the 447 homes in the study area, and paper copies were provided upon request. **273 responses were received.** The following are the notable findings from the survey. The full results are available from Maximillian Mahalek at [mrmahalek@urbanaininois.us](mailto:mrmahalek@urbanaininois.us).

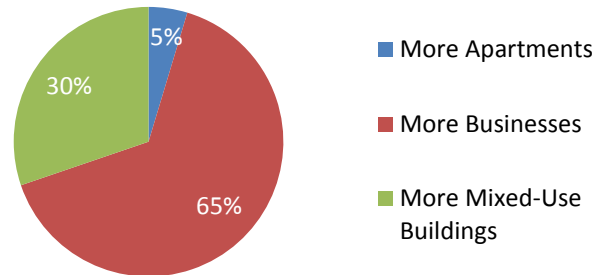
**1: When do you feel unsafe in southeast Urbana?**



**2: Top Four Safety-Related Issues in Southeast Urbana:**

- Home Burglary
- Poor Property Maintenance
- Loitering
- Drug Sales

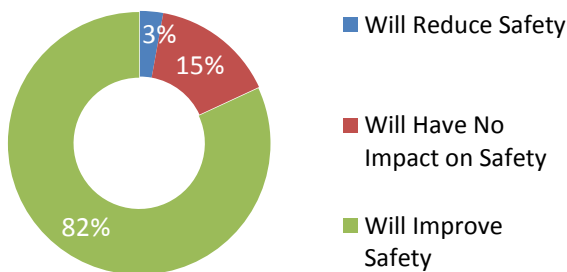
**3: Which of the following land-uses will improve safety in southeast Urbana?**



**4: What added features will make southeast Urbana safer?**



**5: How will an overlay district controlling design and density impact Southeast Urbana?**



**6: Top Recommendations for Building Design Requirements/Changes:**

- Improved Entrance and Parking Lot Lighting
- More Landscaping
- Visible Stair Cases Protected from the Elements
- Limited Door Access
- Reduce Residential Density

*From stakeholder interviews:*

- Remove Hidden Public Spaces